

NOV 12 3 44 PM '85

Helen Keating - Delivered

N/C

ORDINANCE # 85-11

85-11545

ANNE H. DALEY
RECORDER LAPORTE CO.

AN ORDINANCE REDEFINING THE PRECINCT BOUNDARIES OF TOWNSHIPS
IN LAPORTE COUNTY, INDIANA, AND AMENDING ORDINANCE NO. 85-7
RELATIVE TO PRECINCTS IN THE TOWN OF LONG BEACH

WHEREAS the LaPorte County Board of Commissioners has the authority to
create election precincts, rearrange and change their
boundaries under provisions of I.C. 3-1-8-2,

NOW, THEREFORE, BE IT ORDAINED by the Board of County Commissioners of
LaPorte County, Indiana, that:

Section 1.

The following townships, composing part of the County of LaPorte,
State of Indiana, shall be divided into election precincts, designated
and described to wit:

Center Township, North Precinct

All that area of Center Township existing north of the Indiana Toll
Road.

Center Township, South Precinct

All the area of Center Township south of the Indiana Toll Road except
that portion that is within the corporate limits of the City of
LaPorte and that portion that is now to be known as the Pine Lake
Precinct.

Center Township, Pine Lake Precinct

Beginning at the point where State Road 35 intersects Johnson Road,
then westerly along Johnson Road to County Road 400 West, then south
on 400 West to Waverly road, then east and southerly along Waverly
Road to the corporate limits of the City of LaPorte, then following
the city limits northwesterly to the intersection of State Road 35 and
Johnson Road, the point of beginning.

Coolspring Township, Precinct 1

Beginning at a point where County Line Road and I-94 intersect, then
easterly along I-94 to Johnson Road; then south on Johnson Road to
Wozniak Road, then southerly along Wozniak Road to County Road 20
North; then west on 20 North to Shebel Road, then south on Shebel Road
to its intersection with Division Road at the south line of Coolspring
Township, then west along the south township line to County Line Road,
then north on County Line Road to the point of beginning.

Coolspring Township, Precinct 2

Beginning at the intersection of Wozniak and Johnson Roads, then
southeasterly along Johnson Road to the east line of Coolspring Town-
ship, then south along said line to the southeast corner of Coolspring
Township, then west on the south line of said township to that point
where Division and Shebel Roads intersect; then north on Shebel Road
to County Road 20 North, then west on 20 North to Wozniak Road, then
northerly on Wozniak Road to the point of beginning.

Coolspring Township, Precinct 3

Commencing at a point where Johnson Road and I-94 intersect, then
easterly along I-94 to County Road 600 West, then south on 600 West to
750 North, then continuing south along the east line of Coolspring
Township to Johnson Road, then northwesterly along Johnson Road to the
point of beginning.

Coolspring Township, Precinct 4

Contains all Coolspring Township land lying north of I-94 except that
portion that is within the corporate limits of Michigan City and also
that area of the township now known as Precinct 5.

Coolspring Township, Precinct 5

Commencing at a point where the north line of Coolspring Township intersects U.S. 20, then southwest along U.S. 20 to the corporate limits line of Michigan City, being 200 feet east of Woodland Ave., then north along said corporate boundary line to Coolspring Ave., then west on Coolspring Avenue to Sal Court, then south on Sal Court to Welnetz Road, then east on Welnetz Road to the west boundary line of the Town of Trail Creek, then north along the boundary line of Trail Creek to the north line of Coolspring Township, then east along said line to the place of beginning.

Kankakee Township, Precinct 1

Beginning at a point where the Indiana Toll Road intersects the north line of Kankakee Township, then east along the north line of Kankakee Township to the northeast corner of said township, then south along the east line of Kankakee Township to Division Road, then west on Division Road to County Road 300 East, then south on 300 East to the south line of Kankakee Township, then west along said line to County Road 250 East, then northerly on 250 East to 150 North, then west on 150 North to Lofgren Road, then northerly along Lofgren Road to State Road 2, then northeasterly along State Road 2 to County Road 300 East, then north on 300 East to the Indiana Toll Road, then northeasterly along the Toll Road to the point of beginning.

Kankakee Township, Precinct 2

Starting at the northwest corner of Kankakee Township and running east along both County Road 600 North and the north line of Kankakee Township to the Indiana Toll Road, then southwest along the Toll Road to County Road 300 East, then south on 300 East to State Road 2, then southwesterly along State Road 2 to Lofgren Road, then southerly along Lofgren Road to County Road 150 North, then east on 150 North to 250 East, then south on 250 East to Division Road (which is the south boundary of Kankakee Township), then east on Division Road to the corporate limits of the City of LaPorte, then following said city limits to the point at which the north city limits intersect the west boundary line of Kankakee Township, then north on said line to the point of beginning.

Michigan Township, Precinct 1

Includes that portion of the incorporated area of the Town of Trail Creek that is within Michigan Township.

Michigan Township, Precinct 2

Contains the incorporated Town of Pottawattomie Park, the unincorporated area of Duneland Beach, and that portion of the incorporated Town of Michiana Shores in Michigan Township.

New Durham Township, Precinct 1

Beginning at a point where U.S. Highway 6 intersects the west line of New Durham Township; then southeasterly along U.S. 6 to the intersection of Coulter Road; then northeast on Coulter Road, turning southeasterly along Coulter Road to the corporate limits of the Town of Westville; then southeast along said limits to State Road 2; then northeasterly along State Road 2 to the corporate limits of the Town of Westville; then north on said limits to County Road 400 South; then east on 400 South to the Westville limits line; then north on this line just west of the Monon Railroad tracks to County Road 350 South; then west on 350 South to County Road 1050 West; then north on 1050 West to County road 300 South; then easterly along 300 South to U.S. 421; then east across U.S. 421 on State Road 2 to its interception with the corporate limits of the Town of Westville; then following a meandering course along said limits to U.S. 421, except Enumeration District (E.D.) 80C of Tract 426 as contained in maps constituting part of the 1980 Decennial Census of the State of Indiana, incorporated herein by reference; then south on U.S. 421 to the east point of its intersection with the Westville Town limits line; then

following a meandering course on the limits line (including E.D. 30D of Census Tract 426) to Joliet Road; then east on Joliet Road to the Westville limits; then following a meandering course along said limits to County Road 500 South; then west on 500 South to U.S. 421; then south on U.S. 421 to County Road 600 South; then west on 600 South to the southwest corner of New Durham Township; then north on the west line of New Durham Township to the point of beginning.

New Durham Township, Precinct 2

Remainder of New Durham Township outside that area to be Precinct 1.

Scipio Township, Precinct 1

Beginning at the intersection of the west boundary line of Scipio Township and State Road 2, then northeast along State Road 2 to County Road 500 West, then south on 500 West to Joliet Road, then northeasterly along Joliet Road to County Road 200 South, then east on 200 South to State Road 39, then south on State Road 39 to County Road 250 South, then east on County Road 250 South to U.S. 35, then south on U.S. 35 to County Road 400 South, then west on 400 South to the Scipio Township line; then south on said township line to the south line of Scipio Township, then west on the south line of Scipio Township (part of which includes U.S. 6) to its southwest corner, then north along the west side of Scipio Township to the point of beginning.

Scipio Township, Precinct 2

Commencing at the northwest corner of Scipio Township, then east along the north boundary line of Scipio Township to the point at which said line intersects the corporate limits of the City of LaPorte; then south on the city limits line to Orchard Avenue; then southeast on Orchard Avenue to the township line; then south on the township line to the city limits; then following said city limits in a west, south and east direction to the Scipio Township line; then continuing east on said township line to State Road 39; then south along State Road 39 to the LaPorte city limits; then in a generally east direction along the boundary line of the city to "A" Street; then north on "A" Street to the city limits line; then east on city limits line to U.S. 35; then south on U.S. 35 to County Road 250 South; then west on 250 South to State Road 39; then north on State Road 39 to County Road 200 South; then west on 200 South to Joliet Road; then southwesterly along Joliet Road to County Road 500 West; then north on 500 West to State Road 2; then westerly along State Road 2 to the west line of Scipio Township; then north on the west line of Scipio Township to the point of beginning.

Springfield Township, Precinct 1

Beginning at a point where I-94 intersects the north line of Springfield Township, then east along said township line to the northeast corner of Springfield Township, then south along the east line of Springfield Township to the intersection of Range Road and U.S. Highway 20 at the southeast corner of Springfield Township, then west along the south line of Springfield Township to State Road 39, then northerly along State Road 39 to U.S. 20, then westerly along U.S. 20 to County Road 300 West, then north on 300 West to the right-of-way of the Chicago South Shore and South Bend Railroad, then west along the Chicago South Shore and South Bend Railroad right-of-way to I-94, then northeasterly along I-94 to the point of beginning.

Springfield Township, Precinct 2

Commencing at the intersection of I-94 with the right-of-way of the Chicago South Bend and South Shore Railroad, then east along said right-of-way to County Road 300 West; then south on 300 West to U.S. Highway 20; then easterly along U.S. Highway 20 to State Road 39; then southwesterly along State Road 39 to the south boundary line of Springfield Township; then east along said line to the southeast corner of Springfield Township, being the point where County Roads 500 North and 600 West meet; then north on 600 West to I-94; then northerly along I-94 to the point of beginning.

Springfield Township, Precinct 3

All that triangular territory south of the north line of Springfield Township, between County Road 600 West and El Portal Drive (being the west boundary line of said township) and I-94.

Union Township Precinct

All the existing Union Township area except the Town of Kingsford Heights.

Union Township -- Town of Kingsford Heights

This precinct to be coterminous with the town limits of Kingsford Heights.

Section 2.

There shall be no changes in the precinct boundaries of the remaining townships in LaPorte County as previously established, said townships being:

- Cass
- Clinton
- Dewey
- Galena
- Hanna
- Hudson
- Johnson
- Lincoln
- Noble
- Pleasant (outside the corporate limits of the City of LaPorte)
- Prairie
- Washington
- Wills

Section 3.

That section of Ordinance No. 85-7 relating to the Town of Long Beach is hereby amended, as follows:

Long Beach, Precinct 1

Beginning at a point where Lake Shore Drive and Belle Plaine Trail intersect, then northwest to the shore of Lake Michigan, then easterly along the shore line to the east boundary line of Long Beach, then running southerly and westerly along the Long Beach boundary line to Chastleton Drive, then northerly along Chastleton Drive to Lake Shore Drive, then easterly along Lake Shore Drive to the point of beginning.

Precinct 2

Commencing at the intersection of the Lake Michigan shore line with the west corporate limits of Long Beach, then following a meandering course along said limits to Chastleton Drive, then northerly along Chastleton Drive to Lake Shore Drive, then easterly along Lake Shore Drive to Belle Plaine Trail, then northwest to the shore of Lake Michigan, then westerly along the Lake Michigan shore line to the point of beginning.

Section 4.

Unless otherwise stated, the descriptions of the boundary lines used herein to delineate election precincts shall follow the center line of all right-of-ways.

Section 5.

All other ordinances and orders or provisions thereof in conflict herewith are repealed.

Section 6.


In the event any provisions of this ordinance be held invalid, all other provisions contained herein shall be considered valid and remain in effect.


Section 7.

This ordinance shall be in full force and effect upon approval by the Board of Commissioners of LaPorte County and publication.

Passed by the Board of Commissioners, LaPorte County, Indiana, this 12th day of November, 1985.

BOARD OF COUNTY COMMISSIONERS


Robert E. Miller, President


Michael T. Quinn


Kenneth W. Swanson

Attest: 
Alyce J. Byrd, County Auditor

AUDITOR'S CERTIFICATE

I, Alyce J. Byrd, the duly elected Auditor of the County of LaPorte, do hereby certify the contents hereof to be a true and accurate representation of such matters as described and depicted in the official records of the proceedings of the Board of County Commissioners of this county.

Date: November 12, 1985


Auditor

(Seal)



Please publish two (2) times in the Michigan City News-Dispatch and the LaPorte Herald Argus on Wednesday, November 20, 1985 and Wednesday, November 27, 1985.