

110
3
page
✓

ORDINANCE TO RE-ZONE CERTAIN REAL ESTATE
UNDER THE ZONING ORDINANCES OF LAPORTE COUNTY

WHEREAS, a petition was filed by William D. Loucks and Neal D. Loucks, to re-zone the following described real estate situated in LaPorte County, Indiana, to-wit:

A parcel of land lying South of State Highway Number Two and situated in the East Half of the Northwest Quarter of Section 22, Township 37 North, Range 2 West, and the East half of the Southwest Quarter of Section 15, Township 37 North, Range 2 West, LaPorte County, Indiana, being more particularly described as follows:

Commencing at a cast iron monument marking the North Quarter Corner of Section 22, Township 37 North, Range 2 West, and the South Quarter Corner of Section 15, Township 37 North, Range 2 West, LaPorte County, Indiana, for the point of beginning;

Thence: S 0 25'18" E, along the East line of the Northwest Quarter of Said Section 22, a distance of 1545.26' (1514.75' D.R.) to a railroad spike;

Thence: N 88 31'25" W, a distance of 350.00'; to an iron pin;

Thence: S 0 25'18" E, a distance of 160.00' to an iron pin;

Thence: N 88 31'25" W, a distance of 980.10' to a wooden fence corner post;

Thence: N 0 24'24" W, along a fence line, a distance of 1683.74';

Thence: N 1 03'41" W, continuing along said fence line, a distance of 494.03' to the Southerly right-of-way line of State Highway Number Two;

Thence: N 56 03'10" E, along said Southerly right-of-way line, a distance of 569.01';

Thence: N 60 11'14" E, continuing along said right-of-way line, a distance of 100.00';

Thence: N 56 03'10" E, continuing along said Southerly right-of-way, a distance of 190.60' to an iron pin;

Thence: S 25 20'10" E, a distance of 84.43' to an iron pin;

Thence: S 4 58'40" E, a distance of 330.66' to an iron pin;

APR 27 3 50 PM '93

BARBARA L. EULER
RECORDER LA PORTE CO.

APR 26 12 14 PM '93

BARBARA L. EULER
RECORDER LA PORTE CO.

Note: Date of Approved was not included on original Recording.

Thence: S 89 41'00" E, a distance of 556.50' to a railroad spike on the East line of the Southwest Quarter of said Section 15;

Thence: S 0 00'00" W, along said East line and approximate centerline of County Road 350 East, a distance of 571.81' to the point of beginning;

Containing 71.034 acres, subject to the right-of-way of County Road 350 East, and all other legal easements.

WHEREAS, the petition to re-zone the described real estate from "Agricultural" to "R-1 Residential" was submitted to and favorably passed by the Plan Commission of LaPorte County, Indiana, on the 23rd day of February, 1993.

NOW, THEREFORE, BE IT ORDAINED by the Board of County Commissioners of LaPorte County, Indiana;

Section 1. That the following described real estate in Kankakee Township, LaPorte County, Indiana, as set forth on the LaPorte County Zoning Map be re-zoned to "R-1 Residential"

A parcel of land lying South of State Highway Number Two and situated in the East Half of the Northwest Quarter of Section 22, Township 37 North, Range 2 West, and the East half of the Southwest Quarter of Section 15, Township 37 North, Range 2 West, LaPorte County, Indiana, being more particularly described as follows:

Commencing at a cast iron monument marking the North Quarter Corner of Section 22, Township 37 North, Range 2 West, and the South Quarter Corner of Section 15, Township 37 North, Range 2 West, LaPorte County, Indiana, for the point of beginning;

Thence: S 0 25'18" E, along the East line of the Northwest Quarter of Said Section 22, a distance of 1545.26' (1514.75' D.R.) to a railroad spike;

Thence: N 88 31'25" W, a distance of 350.00'; to an iron pin;

Thence: S 0 25'18" E, a distance of 160.00' to an iron pin;

Thence: N 88 31'25" W, a distance of 980.10' to a wooden fence corner post;

Thence: N 0 24'24" W, along a fence line, a distance of 1683.74';

Thence: N 1 03'41" W, continuing along said fence line, a distance of 494.03' to the Southerly right-of-way line of State Highway Number Two;

Thence: N 56 03'10" E, along said Southerly right-of-way line, a distance of 569.01';

Thence: N 60 11'14" E, continuing along said right-of-way line, a distance of 100.00';

Thence: N 56 03'10" E, continuing along said Southerly right-of-way, a distance of 190.60' to an iron pin;

Thence: S 25 20'10" E, a distance of 84.43' to an iron pin;

Thence: S 4 58'40" E, a distance of 330.66' to an iron pin;

Thence: S 89 41'00" E, a distance of 556.50' to a railroad spike on the East line of the Southwest Quarter of said Section 15;

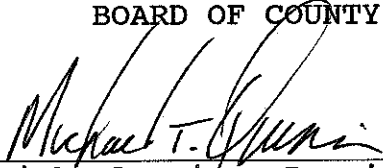
Thence: S 0 00'00" W, along said East line and approximate centerline of County Road 350 East, a distance of 571.81' to the point of beginning;

Containing 71.034 acres, subject to the right-of-way of County Road 350 East, and all other legal easements.


Section 2. WHEREAS, an emergency exists for the immediate taking effect of this Ordinance, and the same shall be in full force and effect after its passage and signature by the Board of County Commissioners, LaPorte County, Indiana.

BOARD OF COUNTY COMMISSIONERS, LAPORTE COUNTY, INDIANA:


APPROVED, This 26th day of April, 1993


 Michael Quinn, President


 Norman Pahs


 Stephen J. Wurster

ATTEST:


 Michael R. Schultz
 County Auditor

Please publish two (2) times in the Michigan City News-Dispatch and LaPorte Herald-Argus on Monday, May 3, 1993 and Monday, May 10, 1993.