

ORDINANCE OF THE LAPORTE COUNTY
BOARD OF COMMISSIONERS
NO. 94-17

WHEREAS, the Board of Commissioners of LaPorte County is responsible for formulating County Road policy consistent with the Statutes of the State of Indiana; and,

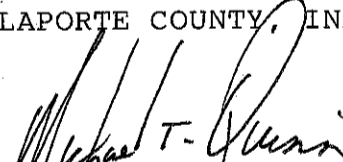
WHEREAS, the Board of Commissioners of LaPorte County recognize that a hazardous situation exists and have decided, therefore, that it is necessary to establish a forty (40) miles per hour speed zone on Schultz Road in Center Township and on C.R. 400 N. in Coolspring Township; and,

WHEREAS, the Board of Commissioners of LaPorte County have the authority under Indiana Code 9-21-5-6 to establish the rate of speed on designated roadways;

IT IS THEREFORE ORDAINED:

1. That pursuant to Indiana Code 9-21-5-6 it shall be unlawful for any vehicle to exceed forty (40) miles per hour on Schultz Road from its intersection with U.S. 35 in Center Township to the intersection of said road with C.R. 600 W. the Township boundary line between Center and Coolspring and said road turns into C.R. 400 N.;
2. That pursuant to Indiana Code 9-21-5-6 it shall be unlawful for any vehicle to exceed forty (40) miles per hour on C.R. 400 N. from its intersection with C.R. 600 W. the Township boundary line between Coolspring and Center to the intersection of said road with County Line Road in Coolspring Township;
3. That the LaPorte County Highway Department is hereby directed and ordered to post said road with signs indicating forty (40) miles per hour;
4. That after the roadway has been posted in accordance with paragraph 3, herein, it shall be an infraction under Indiana Code 9-21-5-13 for any person to violate this ordinance.


BOARD OF COUNTY COMMISSIONERS
LAPORTE COUNTY, INDIANA


Michael T. Quinn, President

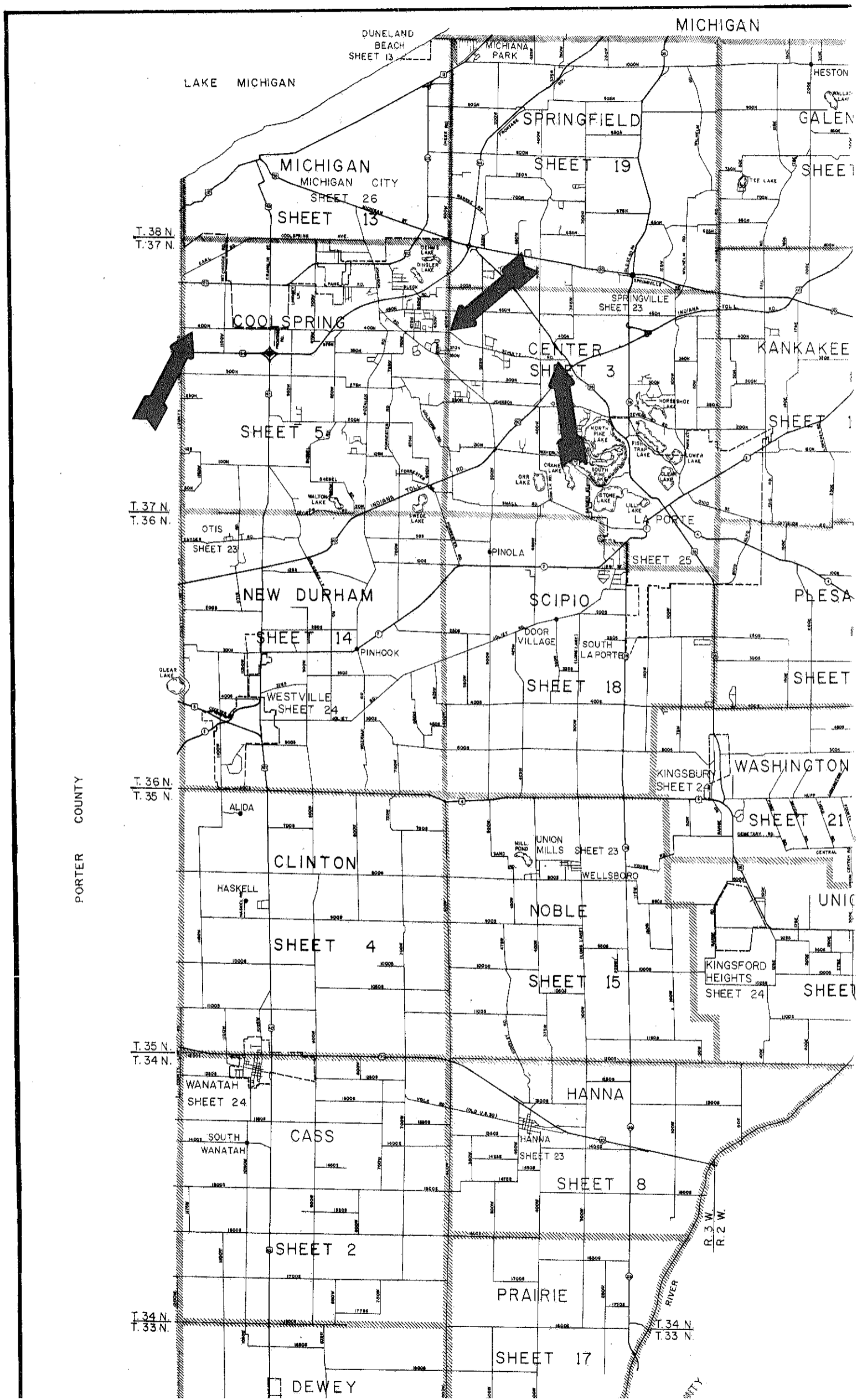

Norman E. Pahs


Stephen J. Wurster

Passed this 15th day of August, 1994.

Attest: 
Michael R. Schultz, County Auditor

Please publish two (2) times in the Michigan City News-Dispatch and the LaPorte Herald-Argus on Monday, August 22, 1994 and Monday, August 29, 1994.



MICHIGAN

LAKE MICHIGAN

DUNELAND BEACH SHEET 13

MICHIANA PARK

HESTON

SPRINGFIELD

GALEN

MICHIGAN MICHIGAN CITY SHEET 26

SHEET 19

SHEET 1

SHEET 13

T. 38 N.
T. 37 N.

COOL SPRING

CENTER SHEET 3

KANKAKEE

SHEET 5

T. 37 N.
T. 36 N.

OTIS SHEET 23

NEW DURHAM

SCIPIO

PLESA

SHEET 14

SHEET 18

SHEET

WESTVILLE SHEET 24

T. 36 N.
T. 35 N.

ALIDA

CLINTON

UNION MILLS SHEET 23

WASHINGTON SHEET 21

HASKELL

NOBLE

UNIO

SHEET 4

SHEET 15

KINGSFORD HEIGHTS SHEET 24

T. 35 N.
T. 34 N.

WANATAH SHEET 24

HANNA

CASS

SHEET 8

SHEET 2

PRAIRIE

T. 34 N.
T. 33 N.

SHEET 17

DEWEY

R. 3 W.
R. 2 W.

RIVER

T. 34 N.
T. 33 N.

CITY