

ORDINANCE OF THE LAPORTE COUNTY  
BOARD OF COMMISSIONERS  
NO. 94-20

WHEREAS, the Board of Commissioners of LaPorte County is responsible for formulating County Road policy consistent with the Statutes of the State of Indiana; and,


WHEREAS, the Board of Commissioners of LaPorte County recognize that a hazardous situation exists and have decided, therefore, that it is necessary to designate Lakeshore Drive in Hudson Lake Beach Subdivision, Hudson Twp., as a one-way street traveling Northwest from its intersection with Hudson Blvd. to its intersection with Hollyhock Lane; and,

WHEREAS, the Board of Commissioners of LaPorte County have the authority under Indiana Code 9-21-1-3, in accordance with the Indiana Manual on Uniform Traffic Control Devices for Streets and Highways, to designate one-way roadways;

IT IS THEREFORE ORDAINED:

1. That pursuant to Indiana Code 9-21-1-3, it shall be unlawful for any vehicle to disregard said Traffic Control Devices on Lakeshore Drive from its intersection with Hudson Blvd. to the Intersection of said road with Hollyhock Lane in Center Twp.
2. That the LaPorte County Highway Department is hereby directed and ordered to install said Traffic Control Devices.
  - A. Lakeshore Drive -- ONE-WAY SIGNS from its intersection with Hudson Blvd. to its intersection with Hollyhock Lane.
3. That after Lakeshore Drive has been posted in accordance with paragraph 2, herein, it shall be an infraction under Indiana Code 9-21-8-49 for any person to violate this ordinance.


BOARD OF COUNTY COMMISSIONERS  
LAPORTE COUNTY, INDIANA



Michael T. Quinn, President



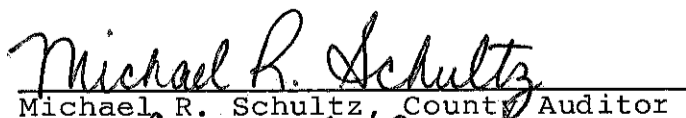
Norman E. Pahs

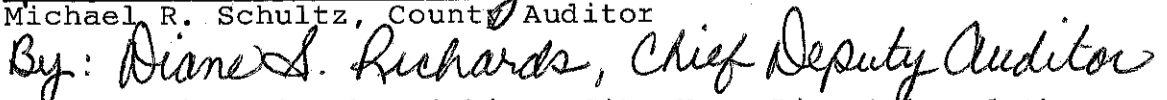


Stephen J. Wurster

Passed this 19th day of September, 1994.

ATTEST:

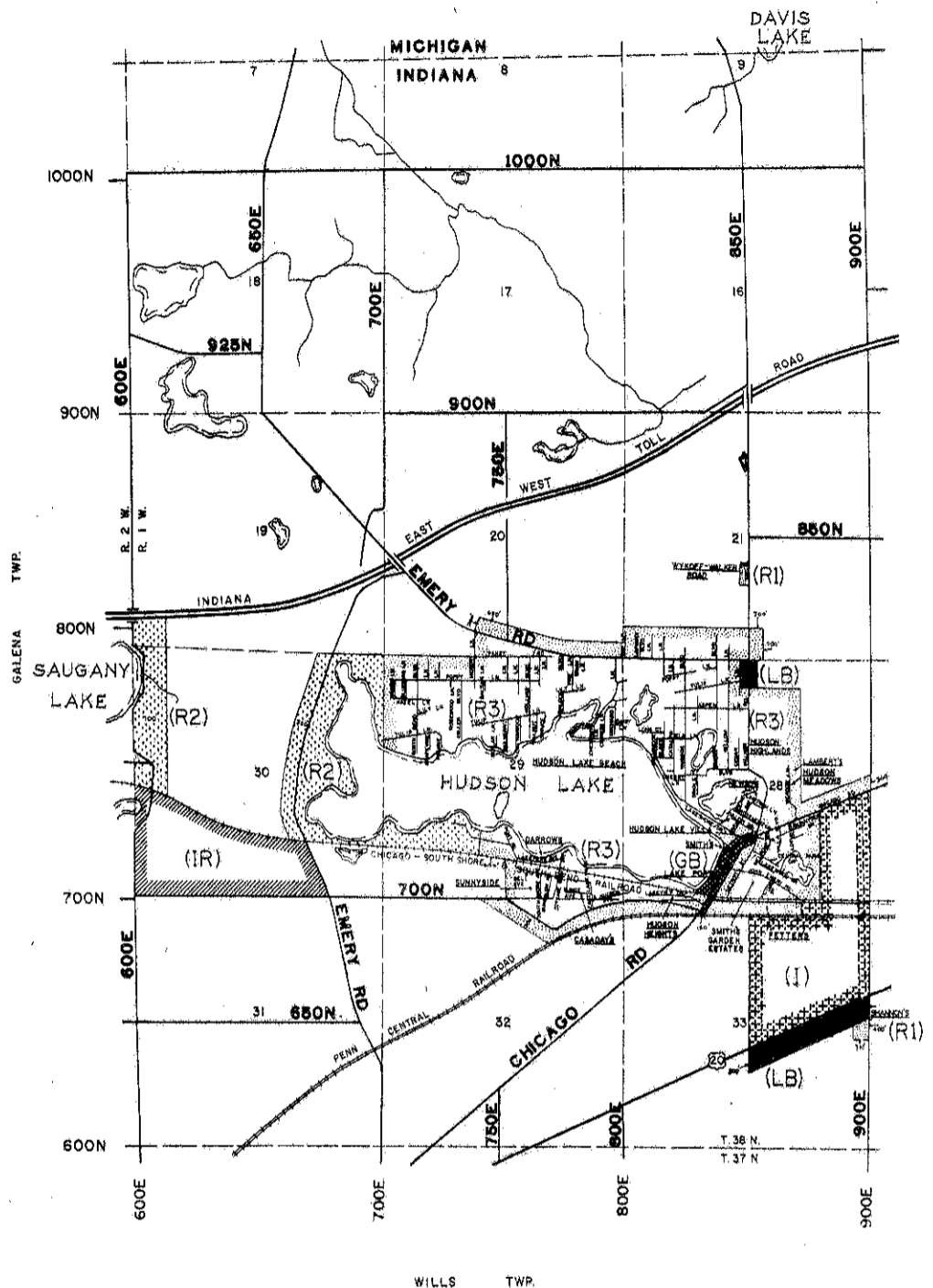
  
Michael R. Schultz, County Auditor

By: , Chief Deputy Auditor

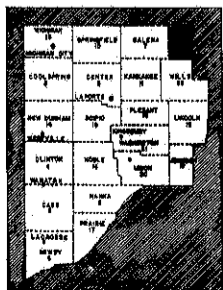
Please publish 2 times in the Michigan City News Dispatch and the LaPorte Herald Argus on Monday, September 26, 1994 and Monday, October 3, 1994.



SUBDIVISION	ROAD	SECTION
FETTER'S		33
LAMBERT'S		28
SHANNON'S		33
DARROWS	LAKE PARK AVE.	29
HUDSON HEIGHTS	LAKEVIEW DR.	28
HUDSON MEADOWS	MEADOW LN.	"
NEWBY'S	LINSTRUM LN.	"
SMITHS	CHICAGO TR.	"
SMITHS GARDEN, EST.	JOHN EMERY RD.	"
	VICTOR ST.	"
LAKE PORT	CHICAGO RD.	"
	DETROIT ST.	"
	CENTER DR.	"
CASADAY'S	BUNDE AVE	29
	EAST LAKE PARK	"
	SOUTH HUDSON AVE	"
HUDSON LAKE VILLA#2	AVALON DR.	28
	MAPLE CT.	"
	PARK AVE.	"
	ROSEMONT DR.	"
SUNNYSIDE	BELL AVE.	29
	BUNGALO RD.	"
	COTTAGE GROVE AVE	"
	SOUTHSHORE AVE.	"
HUDSON LAKE VILLA#1	CENTRAL PARK AVE.	28
	LAKEWOOD AVE.	"
	LOTUS DR.	"
	MELROSE DR.	"
	PARKVIEW DR.	"
	SUNNYSIDE DR.	"
	VILLA BLVD.	"
HUDSON LAKE BEACH	ASH LN.	"
	ASPEN LN.	"
	BALSAM LN.	29
	BLUEBIRD LN.	"
	BRIAR LN.	"
	CATALPA LN.	28
	CEDAR LN.	"
	CHERRY LN.	"
	CHESTNUT LN.	29
	COTTONWOOD LN.	"
	CYPRESS LN.	"
	DAISY LN.	"
	EAST PARK LN.	"
	ELDER LN.	28
	ELM LN.	"
	GRAPEVIEW LN.	29
	HAZEL LN.	"
	HEMLOCK BLVD.	"
	HICKORY LN.	"
	HOLLING BLVD.	"
	HOLLYHOCK LN	"
	HUDSON BLVD	28
	IVY BLVD.	"
	LAKESHORE DR.	"
	LAPORTE BLVD	"
	LILY LN.	29
	LONG CT.	28
	MAIDEN LN.	29
	MILLER BLVD	"
	MULBERRY LN	"
	OAK LN.	28
	ORCHARD LN.	29
	ORIOLE LN.	28
	PANSY RD.	29
	PINE LN.	"
	POPLAR LN.	"
	POPPY LN.	28 & 29
	PRAIRIE LN.	29
	SOUTH BEND BLVD.	"
	SPRUCE LN.	"
	TULIP LN.	28 & 29
	VAUGHN BLVD.	28
	WALKER RD.	28
	WALNUT LN.	29
	WILLOW LN.	28
HUDSON HIGHLANDS		28
WYKOFF WALKER RD.		21
SHANNON'S		33



SHEET 9 OF 26



# HUDSON TOWNSHIP

## LAPORTE COUNTY, INDIANA

### ZONING MAP

