

**ORDINANCE AMENDING LAPORTE COUNTY'S
FLOOD HAZARD AREAS, ORDINANCE NO. 94-14**

WHEREAS, the Board of Commissioners have been informed that there is a need to update the County's flood insurance rate map.

NOW, THEREFORE, BE IT ORDAINED THAT ORDINANCE NO. 94-14 (ORDINANCE FOR FLOOD HAZARD AREAS) IS AMENDED IN THE FOLLOWING REGARDS:

Section 3. u. shall read as follows:

SFHA or Special Flood Hazard Area - Means those lands within the jurisdiction of the County that are subject to inundation by the regulatory flood. The SFHA's of the County are generally identified as such on the Flood Insurance Rate Map of the County prepared by the Federal Emergency Management Agency and dated June 4, 1996.

Section 5. a. shall read as follows:

The regulatory flood elevation for each SFHA delineated as an "AH Zone" shall be that elevation (or depth) delineated on the Flood Insurance Rate Map of the County dated June 4, 1996.

In all other regards LaPorte County Ordinance No. 94-14 shall remain unchanged.

This ordinance shall be in full force and effect beginning the 10TH day of JUNE, 1996, and after its enactment and publication as prescribed by law.

Dated this 10TH day of JUNE, 1996.


THE BOARD OF COMMISSIONERS OF
THE COUNTY OF LAPORTE, STATE OF INDIANA



Stephen J. Wurster




Michael T. Quinn



Richard J. Kruse

ATTEST:



Michael R. Schultz, Auditor

A M E N D E D
ORDINANCE No. 94-14
ORDINANCE FOR FLOOD HAZARD AREAS

Be it ordained by the LaPorte County Board of Commissioners of the County of LaPorte, Indiana, as follows:

Section 1. Statutory Authorization

The Indiana Legislature granted the power to local units of government (IC 36-7-4) to control land use within their jurisdiction in order to accomplish the following:

Section 2. Statement of Purpose

The purpose of this ordinance is to guide development in the flood hazard areas in order to reduce the potential for loss of life and property, reduce the potential for health and safety hazards, and to reduce the potential for extraordinary public expenditures for flood protection and relief. Under the authority granted to local units of government to control land use within their jurisdiction, which includes the LaPorte County Board of Commissioners, hereby adopts the following floodplain management regulations in order to accomplish the following:

- a. To prevent unwise developments from increasing flood or drainage hazards to others;
- b. To protect new buildings and major improvements to buildings from flood damage;
- c. To protect human life and health from the hazards of flooding.
- d. To lessen the burden on the taxpayer for flood control projects, repairs to flood damaged public facilities and utilities, and flood rescue and relief operations;
- e. To maintain property values and a stable tax base by minimizing the potential for creating flood blighted areas; and
- f. To make federally subsidized flood insurance available for structures and their contents in the County by fulfilling the requirements of the National Flood Insurance Program.

Section 3. Definitions

For the purpose of this ordinance, the following definitions are adopted:

- a. Building - See "structure".
- b. Development - any man made change to improved or unimproved real estate, including but not limited to:
 - 1. Construction, reconstruction, or placement of a building or any addition to a building valued at more than \$1,000;
 - 2. Installing a manufactured home on a site, preparing a site for a manufactured home or installing a recreational vehicle on a site for more than 180 days;
 - 3. Installing utilities, erection of walls and fences, construction of roads, or similar projects;
 - 4. Construction of flood control structures such as levees, dikes, dams, channel improvements, etc.;
 - 5. Mining, dredging, filling, grading, excavation, or drilling operations;
 - 6. Construction and/or reconstruction of bridges or culverts;
 - 7. Storage of materials; or
 - 8. Any other activity that might change the direction, height, or velocity of flood or surface waters.

"Development" does not include activities such as the maintenance of existing buildings and facilities such as painting, re-roofing, resurfacing roads, or gardening, plowing, and similar agricultural practices that do not involve filling, grading, excavation, or the construction of permanent buildings.

- c. Existing manufactured home park or subdivision - Means a manufactured home park or subdivision for which the construction of facilities for servicing the lots on which the manufactured homes are to be affixed (including, at a minimum, the installation of utilities, the construction of streets, and either final site grading or the pouring of concrete pads) is completed before the effective date of this ordinance.
- d. Expansion to an existing manufactured home park or subdivision - means the preparation of additional sites by the construction of facilities for servicing the lots on which the manufactured homes are to be affixed (including the installation of utilities, the construction of streets, and either final site grading or the pouring of concrete pads).

- e. FBFM - Flood Boundary and Floodway Map.
- f. FEMA - Federal Emergency Management Agency.
- g. FHBM - Flood Hazard Boundary Map.
- h. FIRM - Flood Insurance Rate Map.
- i. Flood - A general and temporary condition of partial or complete inundation of normally dry land areas from the overflow, the usual and rapid accumulation, or the run-off of surface waters from any source.
- j. Floodplain - The channel proper and the areas adjoining any wetland, lake or watercourse which have been or hereafter may be covered by the regulatory flood. The floodplain includes both the floodway and the floodway fringe districts.
- k. Flood Protection Grade or the "FPG" - Means the elevation of the regulatory flood plus two (2) feet at any given location in the SFHA.
- l. Floodway - Means the channel of a river or stream and those portions of the floodplains adjoining the channel which are reasonably required to efficiently carry and discharge the peak flood flow of the regulatory flood of any river or stream.
- m. Floodway Fringe - Means those portions of the floodplain lying outside the floodway.
- n. Letter of Map Amendment (LOMA) - An amendment to the currently effective FEMA map that establishes that a property is not located in a Special Flood Hazard Area (SFHA). A LOMA is only issued by FEMA.
- o. Letter of Map Revision (LOMR) - An official revision to the currently effective FEMA map. It is issued by FEMA and changes flood zones, delineations and elevations.
- p. Lowest Floor - Means the lowest of the following:
 - 1. The top of the basement floor;
 - 2. The top of the garage floor, if the garage is the lowest level of the building;
 - 3. The top of the first floor or of the buildings elevated by pilings or constructed on a crawl space with permanent openings; or
 - 4. The top of the floor level of any enclosure below an elevated building where the walls of the enclosure

provide any resistance to the flow of flood waters, unless;

- a. The walls are designed to automatically equalize the hydrostatic flood forces on the walls by allowing for the entry and exit of flood waters, by providing a minimum of two openings (in addition to doorways and windows) having a total area of one (1) square foot for every two (2) square feet of enclosed area subject to flooding. The bottom of all such openings shall be no higher than one (1) foot above grade.
- b. Such enclosed space shall be usable for the parking of vehicles and building access.
- q. Manufactured Home - Means a structure, transportable in one or more sections, which is built on a permanent chassis and is designed for use with or without a permanent foundation when attached to the required utilities. The term "manufactured home" does not include a "recreational vehicle".
- r. New manufactured home park or subdivision - Means a manufactured home park or subdivision for which the construction of facilities for servicing the lots on which the manufactured homes are to be affixed (including at a minimum, the installation of utilities, the construction of streets and either final site grading or the pouring of concrete pads) is completed on or after the effective date of this ordinance.
- s. Recreational vehicle - Means a vehicle which is: (1) built on a single chassis; (2) 400 square feet or less when measured at the largest horizontal projections; (3) designed to be self propelled or permanently towable by a light duty truck; and (4) designed primarily not for use as a permanent dwelling, but as a temporary living quarters for recreational camping, travel, or seasonal use.
- t. Regulatory Flood - Means the flood having a one percent (1%) probability of being equaled or exceeded in any given year, as calculated by a method and procedure which is acceptable to and approved by the Indiana Natural Resources Commission and the Federal Emergency Management Agency. The regulatory flood elevation at any location is as defined in Section 5 of this ordinance. The "Regulatory Flood" is also known by the term "Base Flood".
- u. SFHA or Special Flood Hazard Area - Means those lands within the jurisdiction of the County that are subject to inundation by the regulatory flood. The SFHAs of the

County are generally identified as such on the Flood Insurance Rate Map of the County prepared by the Federal Emergency Management Agency and dated June 4, 1996.

- v. Structure - Means a structure that is principally above ground and is enclosed by walls and a roof. The term includes a gas or liquid storage tank, a manufactured home, or a prefabricated building. The term also includes recreational vehicles to be installed in a site for more than 180 days.
- w. Substantial Improvement means any reconstruction, rehabilitation, addition, or other improvement of a structure, the cost of which equals or exceeds fifty percent (50%) of the market value of the structure before the "start of construction" of the improvement. This term includes structures which have incurred "substantial damage" regardless of the actual repair work performed. The term does not include improvements of structures to correct existing violations of state or local health, sanitary or safety code requirements or any alterations of a "historic structure", provided that the alteration will not preclude the structures continued designation as a "historic structure"

Section 4. Duties of the Administrator

The Building Commissioner shall implement this ordinance, and hereafter be referred to as the Zoning Administrator. The Zoning Administrator for the County of LaPorte is appointed to review all development and subdivision proposals to insure compliance with this ordinance, including but not limited to the following duties:

- a. Ensure that all development activities within SFHAs of the jurisdiction of the County meet the requirements of this ordinance.
- b. Provide information and assistance to citizens upon request about permit procedures and floodplain construction techniques.
- c. Ensure that construction authorization has been granted by the Indiana Natural Resources Commission for all development projects subject to Section 7 of this ordinance, and maintain a record of such authorization

(either copy of actual permit or letter of recommendation).
- d. Maintain a record of the "as-built" elevation of the top of the lowest floor (including basement) of all new

and/or substantially improved buildings constructed in the SFHA. Inspect before, during and after construction.

- e. Maintain a record of the engineer's certificate and the "as-built" floodproofed elevation of all buildings subject to Section 8 of this ordinance.
- f. Cooperate with state and federal floodplain management agencies to improve base flood and floodway data and to improve the administration of this ordinance. Submit reports as required for the National Flood Insurance Program.
- g. Maintain for public inspection and furnish upon request, regulatory flood data, SFHA maps, Letters of Map Amendment (LOMA), Letter of Map Revision (LOMR), copies of DNR permits and letters of recommendations, federal permit documents, and "as-built" elevation and floodproofing data for all building constructed subject to this ordinance.

SECTION 5. Regulatory Flood Elevation

This ordinance's protection standard is the regulatory flood. The best available regulatory flood data is listed below. Whenever a party disagrees with the best available data, the party submitting the detailed engineering study needs to replace existing data with better data and submit it to the Department of Natural Resources for review and approval.

- a. The regulatory flood elevation for each SFHA delineated as an "AH Zone" or "A Zone" shall be that elevation (or depth) delineated on the Flood Insurance Rate Map of the County dated June 4, 1996.
- b. The regulatory flood elevation for each of the remaining SFHAs delineated as an "A Zone" on the Flood Insurance Rate Map of the County shall be according to the best data available as provided by the Department of Natural Resources.
- c. If the SFHA is delineated as "AH Zone or AO Zone," the elevation (or the depth) will be delineated as on the County Flood Insurance Rate Map. If the SFHA is delineated as "Zone A" on the County Flood Insurance Rate Map, the regulatory flood elevation shall be according to the best data available as provided by the Department of Natural Resources.

Section 6. Improvement Location Permit

No person, firm, corporation, or governmental body not exempted by state law shall commence any "development" in the SFHA without first obtaining an Improvement Location Permit from the Zoning Administrator. The Zoning Administrator shall not issue an Improvement Location Permit if the proposed "development" does not meet the requirements of this ordinance.

- a. The application for an Improvement Location Permit shall be accompanied by the following:
 1. A description of the proposed development.
 2. Location of the proposed development sufficient to accurately locate property and structure in relation to existing roads and streams.
 3. A legal description of the property site.
 4. A site development plan showing existing and proposed development locations and existing and proposed land grades.
 5. Elevation of the top of the lowest floor (including basement) of all proposed development. Elevation should be in the National Geodetic Vertical Datum of 1929 (NGVD) or North American Vertical Datum (NAVD). In either case the conversion formula should be included.
- b. Upon receipt of an application for an Improvement Location Permit, the Zoning Administrator shall determine if the site is located within an identified floodway, floodway fringe or within the floodplain where the limits of the floodway have not yet been determined.
 1. If the site is an identified floodway the Zoning Administrator shall require the applicant to forward the application, along with all pertinent plans and specifications, to the Department of Natural Resources and apply for a permit for construction in a floodway.

Under the provisions of IC 13-2-22 a permit from the Natural Resources Commission is required prior to the issuance of a local building permit for any excavation, deposit, construction or obstruction activity located in the floodway. This includes land preparation activities such as filling, grading, clearing and paving etc., undertaken before the actual start of construction of the building.

No action shall be taken by the Zoning Administrator until a permit has been issued by the Natural Resources Commission granting approval for construction in the floodway. Once a permit has been issued by the Natural Resources Commission, the Building Official may issue the local Improvement Location Permit, provided the provisions contained in Sections 7 and 8 of this ordinance have been met. The Improvement Location Permit cannot be less restrictive than the permit issued by the Natural Resources Commission.

2. If the site is located in an identified floodway fringe, then the Zoning Administrator may issue the local Improvement Location Permit provided the provisions contained in Sections 7 and 8 of this ordinance have been met. The key provision is that the top of the lowest floor of any new or substantially improved structure shall be at or above the Flood Protection Grade (FPG).
3. If the site is in an identified floodplain where the limits of the floodway and floodway fringe have not yet been determined (shown as Zone A on the Flood Insurance Rate Map), and the drainage area upstream of the site is greater than one square mile, the zoning Administrator shall require the applicant to forward the application, along with all pertinent plans and specifications, to the Department of Natural Resources for review and comment.

No action shall be taken by the Zoning Administrator until either a permit for construction in the floodway or a letter of recommendation citing the 100 year flood elevation and the recommended Flood Protection Grade has been received from the Department of Natural Resources.

Once the Zoning Administrator has received the proper permit or letter or recommendation approving the proposed development, an Improvement Location Permit may be issued provided the conditions of the Improvement Location Permit are not less restrictive than the conditions received from Natural Resources and the provisions contained in Sections 7 and 8 of this ordinance have been met.

Section 7. Preventing Increased Damages

No development in the SFHA shall create a damaging or potentially damaging increase in flood heights or velocity or threat to public health and safety.

- a. Within the floodway identified on the Flood Boundary and Floodway Map or the Flood Insurance Rate Map, the following standards shall apply:
 1. No development shall be allowed which acting alone or in combination with existing or future development, will cause any increase in the elevation of the regulatory flood; and
 2. For all projects involving channel modifications or fill (including levees) the County shall submit the data and request that the Federal Emergency Management Agency revise the regulatory flood data.
- b. Within all SFHAs identified as A Zones (no 100 year flood elevation and/or floodway/floodway fringe delineation has been provided) the following standards shall apply:
 1. The total cumulative effect of the proposed development, when combined with all other existing and anticipated development, will not increase the regulatory flood elevation more than one tenth (0.1) of one foot and will not increase flood damages or potential flood damages.
- c. Public Health Standards in all SFHAs:
 1. No development in the SFHA shall include locating or storing chemicals, explosives, buoyant materials, flammable liquids, pollutants, or other hazards or toxic materials below the Flood Protection Grade, unless such materials are stored in a floodproofed storage tank or building constructed according to the requirements of Section 8 of this ordinance.
 2. New and replacement sanitary sewer lines and on-site waste disposal systems may be permitted provided all manholes or other above ground openings are located above the FPG, or those which are located below the FPG are watertight.

Section 8. Protecting Buildings

In addition to the damage prevention requirements of Section 7, all buildings to be located in the SFHA shall be protected from flood damage below the FPG.

- a. This building protection requirement applies to the following situations:

1. Construction or placement of any new building valued at more than \$1,000; or greater than 400 square feet, whichever is less;
 2. Structural alterations made to an existing building that increase the market value of the building by more than 50% (excluding the value of the land);
 3. Any subsequent alterations;
 4. Reconstruction or repairs made to the damaged building that are valued at or more than 50% of the market value of the building (excluding the value of the land) before damage occurred;
 5. Installing a manufactured home on a new site or a new manufactured home on an existing site. This ordinance does not apply to returning the existing manufactured home to the same site it lawfully occupied before it was removed to avoid flood damage; and
 6. Installing a travel trailer or recreational vehicle on a site for more than 180 days.
- b. This building protection requirement may be met by one of the following methods. The Zoning Administrator shall maintain a record of compliance with these building protection standards as required in Section 4 of this ordinance.
1. A residential or nonresidential building may be constructed on a permanent land fill in accordance with the following:
 - a. The fill shall be placed in layers no greater than 1 foot deep before compacting to 95% of the maximum density obtainable with the Standard Proctor Test method.
 - b. The fill should extend at least ten feet beyond the foundation of the building before sloping below the FPG.
 - c. The fill shall be protected against erosion and scour during flooding by vegetable cover, riprap, or bulkheading. If vegetative cover is used, the slopes shall be no steeper than 3 horizontal to 1 vertical.
 - d. The fill shall not adversely affect the flow of surface drainage from or onto neighboring properties.

- e. The top of the lowest floor including basements, (see definition of lowest floor in Section 3, Definitions) shall be at or above the FPG.
2. A residential or nonresidential building may be elevated in accordance with the following:
- a. The buildings or improvements shall be elevated on posts, piers, columns, extended walls, or other types of similar foundation provided:
 - 1. Walls of any enclosure below the elevated floor shall be designed to automatically equalize hydrostatic flood forces on the walls by allowing for the entry and exit of flood waters, through providing a minimum of two openings (in addition to doorways and windows) having a total area of one (1) square foot for every two (2) square feet of enclosed area subject to flooding. The bottom of all such opening shall be no higher than one (1) foot above grade.
 - b. The foundation and supporting members shall be anchored and aligned in relation to flood flows and adjoining structures so as to minimize exposure to known hydrodynamic forces such as buoyancy, current, waves, ice and floating debris.
 - c. All areas below the FPG shall be constructed of materials resistant to flood damage. The top of the lowest flood (including basement) and all electrical, heating, ventilating, plumbing, and air conditioning equipment and utility meters shall be located at or above the FPG. Water and sewer pipes, electrical and telephone lines, submersible pumps, and other waterproofed service facilities may be located below the FPG.
3. Manufactured homes and recreational vehicles to be installed or substantially improved on a site for more than 180 days must meet one of the following anchoring requirements.
- a. The manufactured home shall be elevated on a permanent foundation such the lowest floor shall be at or above the FPG and securely anchored to foundation system to resist flotation, collapse, and lateral movement. This requirement applies to all manufactured homes to be placed on a site:

1. Outside a manufactured home park subdivision;
 2. In a new manufactured home park or subdivision;
 3. In an expansion to an existing manufactured home park or subdivision; or
 4. In an existing manufactured home park or subdivision on which a manufactured home has incurred "substantial damage" as a result of a flood.
- b. This requirement applies to all manufactured homes to be placed on a site in an existing manufactured home park or subdivision that has not been substantially damaged by a flood.

The manufactured home shall be elevated so that the lowest floor of the manufactured home chassis is supported by reinforced piers or other foundation elements that are no less than 36 inches in height above grade and be securely anchored to an adequately anchored foundation system to resist flotation, collapse, and lateral movement.

4. Recreational vehicles placed on a site shall either:
 - a. Be on the site for less than 180 consecutive days;
 - b. Be fully licensed and ready for highway use (defined as being on its wheels or jacking system, is attached to the site only by quick disconnect type utilities and security devices, and has no permanent attached additions); or
 - c. Meet the requirements for "manufactured homes" in paragraph (3) of this section.
5. A non-resident building may be floodproofed to the FPG (in lieu of elevating) if home in accordance with the following:
 - a. A Registered Professional Engineer shall certify that the building has been designed so that below the FPG, the structure and attendant utility facilities are watertight and capable of resisting the effects of the regulatory flood. The building design shall take into account flood velocities, duration, rate of raise,

hydrostatic pressures, and impacts from debris or ice.

- b. Floodproofing measures shall be operable without human intervention and without an outside source of electricity.

Section 9. Other Development Requirements

- a. The Zoning Administrator shall review all proposed subdivisions to determine whether the subdivision lies in a flood hazard area as defined elsewhere by ordinance. If the Zoning Administrator finds the subdivision to be so located, the Zoning Administrator shall forward plans and materials to the Indiana Department of Natural Resources for review and comment. The Zoning Administrator shall require appropriate changes and modifications in order to assure that:
 1. It is consistent with the need to minimize flood damages;
 2. All public utilities and facilities, such as sewer, gas, electrical, and water systems are located and constructed to minimize or eliminate flood damage;
 3. Adequate drainage is provided so as to reduce exposure to flood hazards;
 4. Onsite waste disposal systems, if provided, will be so located and designed to avoid impairment of them or contamination from them during the occurrence of the regulatory flood.
- b. Developers shall record the 100 year flood elevation on all subdivision plats containing lands (identified elsewhere by this ordinance) within a flood hazard area prior to submitting the plats for approval by the Plan Commission.
- c. All owners of manufactured home parks or subdivisions located within the SFHA identified as Zone A on the community's FHBM or FIRM shall develop an evacuation plan for those lots located in the SFHA and file it with the local Plan Commission and have it filed with and approved by the appropriate community emergency management authorities.

Section 10. Variances

- a. The Board of Zoning Appeals may consider issuing a variance to the terms and provisions of this ordinance

provided the applicant demonstrates that:

1. There exists a good and sufficient cause for the requested variance;
 2. The strict application of the terms of this ordinance will constitute an exceptional hardship to the applicant, and
 3. The granting of the requested variance will not increase flood heights, create additional threats to public safety, cause additional public expense, create nuisances, cause fraud or victimization of the public, or conflict with existing laws or ordinances.
- b. The Board of Zoning Appeals may issue a variance to the terms and provisions of this ordinance subject to the following standards and conditions:
1. No variance or exception for a residential use within a floodway subject to Section 7 (a) or (b) of this ordinance may be granted.
 2. Any variance or exception granted in a floodway subject to Section 7 (a) or (b) of this ordinance will require a permit from Natural Resources.
 3. Variances or exceptions to the Building Protection Standards of Section 8 may be granted only when a new structure is to be located on a lot of one-half acre or less in size, contiguous to and surrounded by lots with existing structures constructed below the flood protection grade.
 4. Variance or exception may be granted for the reconstruction or restoration of any structure individually listed on the register of Historic Places or the Indiana State Survey of Historic Architectural, Archaeological and Cultural Sites, Structures, Districts and Objects.
 5. All variances shall give the minimum relief necessary and be such that the maximum practical flood protection will be given to the proposed construction.
 6. The Board of Zoning Appeals shall issue a written notice to the recipient of a variance or exception that the proposed construction will be subject to increased risks to life and property and could require payment of increased flood insurance premiums.

Section 11. Disclaimer of Liability

The degree of flood protection required by this ordinance is considered reasonable for regulatory purposes and is based on available information derived from engineering and scientific methods of study. Larger floods can and will occur on rare occasions. Therefore, this ordinance does not create any liability on the part of the community, Natural Resources, or the State of Indiana, for any flood damage that results from reliance on this ordinance or any administrative decision made lawfully thereunder.

Section 12. Violations

Failure to obtain an Improvement Location Permit in the SFHA or failure to comply with the requirements of a permit or conditions of a variance shall be deemed to be a violation of this ordinance. All violations shall be considered a common nuisance and be treated as such in accordance with the provisions of the Zoning Code for LaPorte County. All violations shall be punishable by a fine not exceeding five hundred dollars (\$500.00).

- a. A separate offense shall be deemed to occur for each day the violation continues to exist.
- b. The LaPorte County Planning Commission shall inform the owner that any such violation is considered a willful act to increase flood damages and therefore may cause coverage by a Standard Flood Insurance Policy to be suspended.
- c. Nothing herein shall prevent the County from taking such other lawful action to prevent or remedy any violations. All costs connected therewith shall accrue to the person or persons responsible.

Section 13. Abrogation and Greater Restrictions

This ordinance repeals and replaces other ordinances adopted by the LaPorte County Board of Commissioners to fulfill the requirements of the National Flood Insurance Program, including Ordinance #85-13. However, this Ordinance does not repeal the original resolution or ordinance adopted to achieve eligibility in the Program. Nor does this ordinance repeal, abrogate, or impair any existing easements, covenants, or deed restrictions. Where this ordinance or other ordinance easements, covenants, or deed restrictions conflict or overlap, whichever imposes the most stringent restrictions shall take precedence. In addition, the LaPorte County Board of Commissioners shall assure that all National Flood Insurance Program regulations and laws are met.

Section 14. Separability


The provisions and sections of this ordinance shall be deemed separable and the invalidity of any portion of this ordinance shall not affect the validity of the remainder.

Section 15. Effective Date

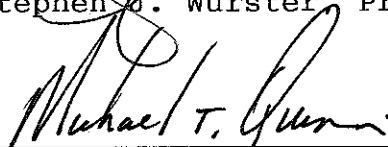
This ordinance shall take effect upon its passage by the LaPorte County Board of Commissioners.

Passed and enacted by the LaPorte County Board of Commissioners on the 10TH day of JUNE 1996.

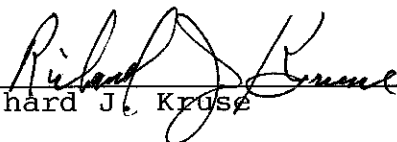
LaPorte County Board of Commissioners




Stephen J. Wurster, President



Michael T. Quinn



Richard J. Kruse

Attest: 

Michael R. Schultz, County Auditor

AMENDED JUNE 10, 1996